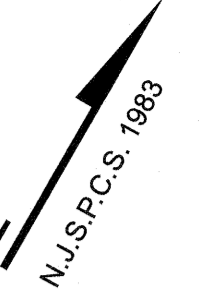


REVISIONS		
DATE	NAME	LIC. NO.



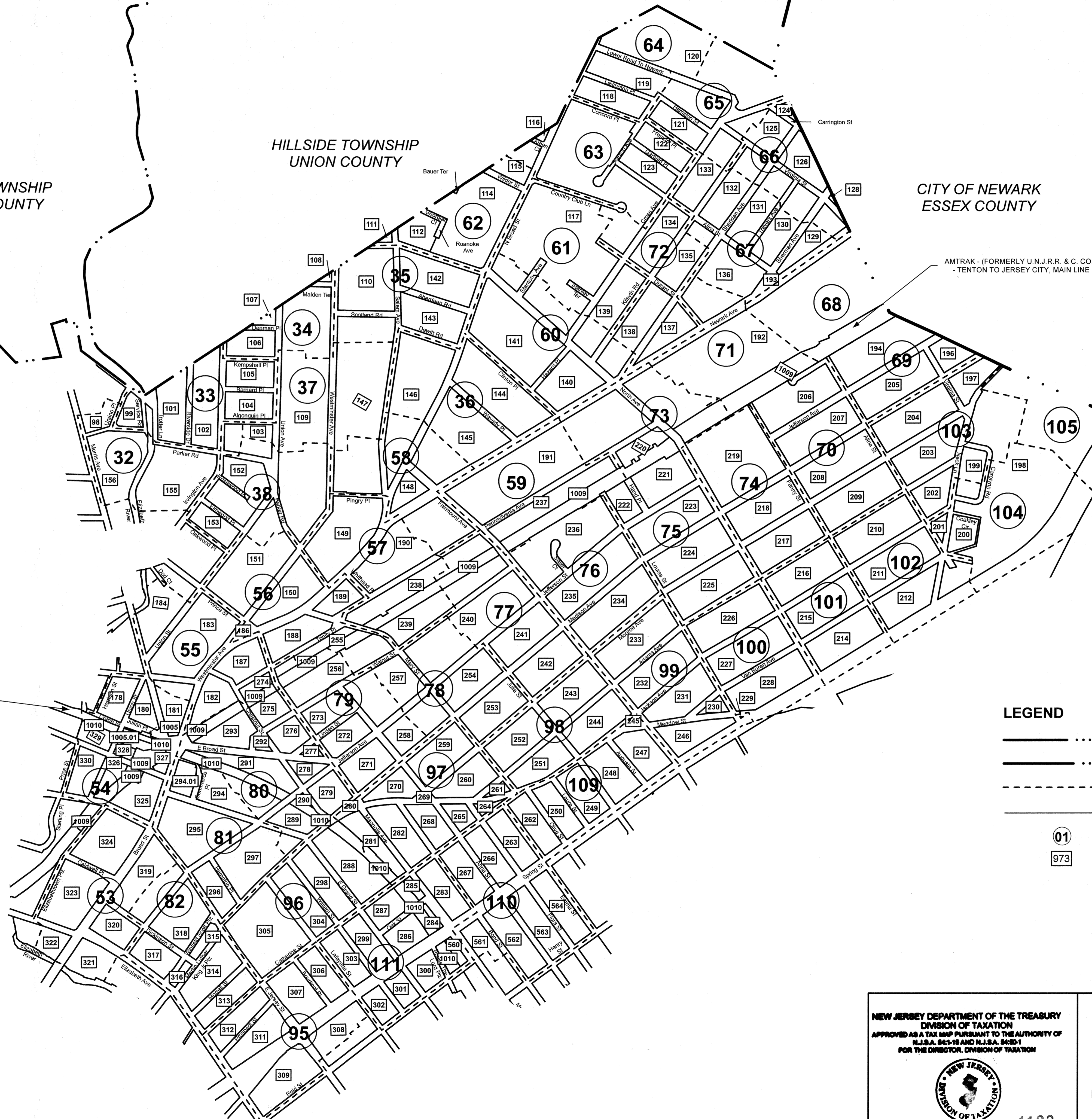
UNION TOWNSHIP
UNION COUNTY

HILLSIDE TOWNSHIP
UNION COUNTY

CITY OF NEWARK
ESSEX COUNTY

AMTRAK - (FORMERLY U.N.J.R.R. & C. CO.)
- TENTON TO JERSEY CITY, MAIN LINE

CONRAIL - (FORMERLY C.R.R. CO. OF N.J.)
MAIN LINE



KEY SHEET 1

KEY SHEET 3


- LEGEND**
- COUNTY BOUNDARY LINE
 - MUNICIPAL BOUNDARY LINE
 - SHEET LIMIT LINE
 - BLOCK LIMIT LINE
 - 01 DETAIL SHEET NUMBERS ON KEY MAP
 - 973 BLOCK NUMBERS ON KEY MAP

KEY SHEET 5

KEY SHEET 6

THIS MAP HAS BEEN DRAWN USING COMPUTER AIDED DRAFTING/DESIGN (CAD/D)

NEW JERSEY DEPARTMENT OF THE TREASURY
DIVISION OF TAXATION
APPROVED AS A TAX MAP PURSUANT TO THE AUTHORITY OF
N.J.S.A. 52:18 AND N.J.S.A. 52:9-1
FOR THE DIRECTOR, DIVISION OF TAXATION



DATE MAR 31, 2022 SERIAL NO. 1129

TAX MAP
CITY OF ELIZABETH
UNION COUNTY NEW JERSEY
SCALE: 1" = 500' FEB. 15, 2019
GLEN J. LLOYD
N.J. PROFESSIONAL LAND SURVEYOR LIC. #GS037598
MASER CONSULTING PA
331 NEWMAN SPRINGS ROAD, SUITE 203
RED BANK, NJ 07701