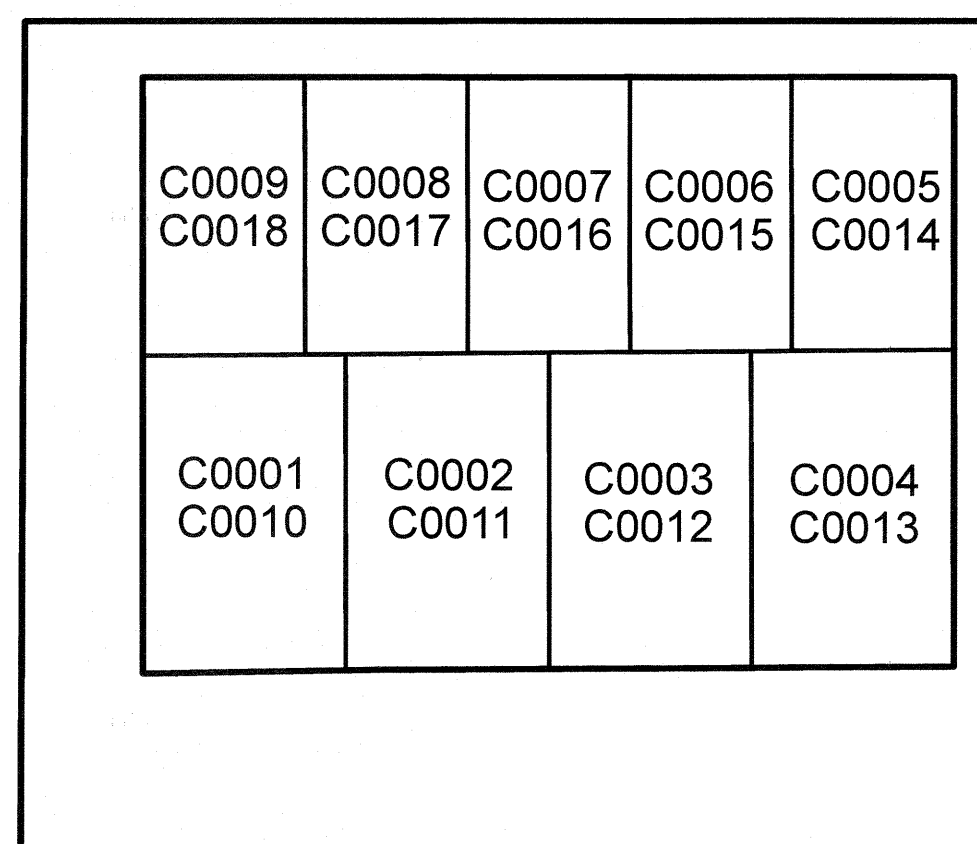
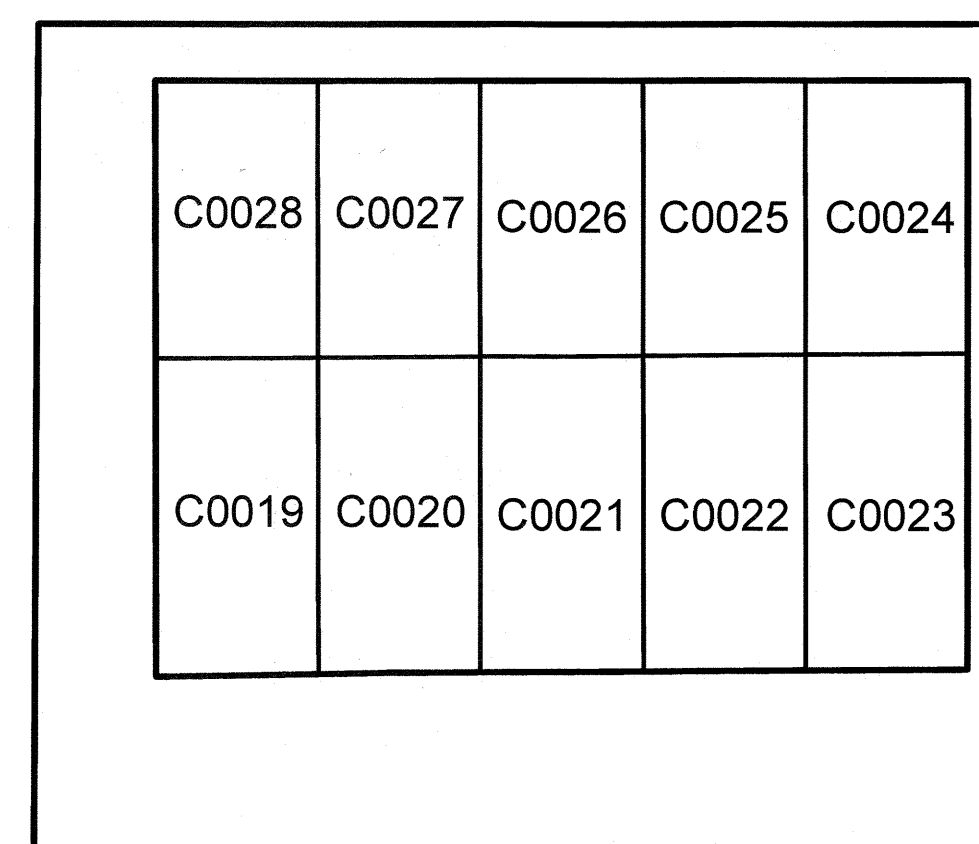


REVISIONS		
DATE	NAME	LIC. NO.



SECOND AND THIRD FLOOR




FOURTH FLOOR

BLOCK 347 LOT 18
SCALE: 1"=30'

BLOCK	LOT	QUAL	SQ. FT.	FLOOR	UNIT NO.
		C0001	1,145	2	201
		C0002	1,049.97	2	202
		C0003	1,043.50	2	203
		C0004	1,123.95	2	204
		C0005	996.56	2	205
		C0006	668.30	2	206
		C0007	880.80	2	207
		C0008	880.80	2	208
		C0009	981.26	2	209
		C0010	1,145	3	310
		C0011	1,049.97	3	311
		C0012	1,043.50	3	312
		C0013	1,123.95	3	313
		C0014	996.56	3	314
		C0015	668.30	3	315
		C0016	880.80	3	316
		C0017	880.80	3	317
		C0018	981.26	3	318
		C0019	938	4/5	419
		C0020	847	4/5	420
		C0021	859	4/5	421
		C0022	859	4/5	422
		C0023	904	4/5	423
		C0024	997	4/5	424
		C0025	766	4/5	425
		C0026	806	4/5	426
		C0027	889	4/5	427
		C0028	981	4/5	428

THIS MAP HAS BEEN DRAWN USING COMPUTER AIDED DRAFTING/DESIGN (CAD/D)

<p>NEW JERSEY DEPARTMENT OF THE TREASURY DIVISION OF TAXATION APPROVED AS A TAX MAP PURSUANT TO THE AUTHORITY OF N.J.S.A. §§15-15 AND N.J.S.A. §§25-1 FOR THE DIRECTOR, DIVISION OF TAXATION</p>  <p>DATE MAR 31 2022 SERIAL NO. 1129</p>	<p>TAX MAP CITY OF ELIZABETH UNION COUNTY NEW JERSEY SCALE: AS SHOWN FEB. 15, 2019 GLEN J. LLOYD N.J. PROFESSIONAL LAND SURVEYOR LIC. #GS037598 MASER CONSULTING PA 331 NEWMAN SPRINGS ROAD, SUITE 203 RED BANK, NJ 07701</p>
--	--